

Hampshire Water Transfer and Water Recycling Project Environmental Statement - Figure 9.1 Marine ecology study areas 1 and 2

VOLUME NUMBER: 6

PLANNING INSPECTORATE SCHEME NUMBER: WA010002

APPLICATION DOCUMENT REFERENCE: 6.3

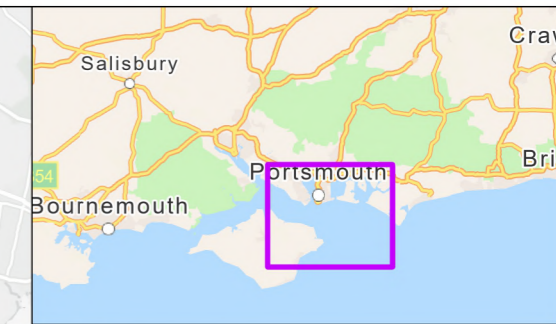
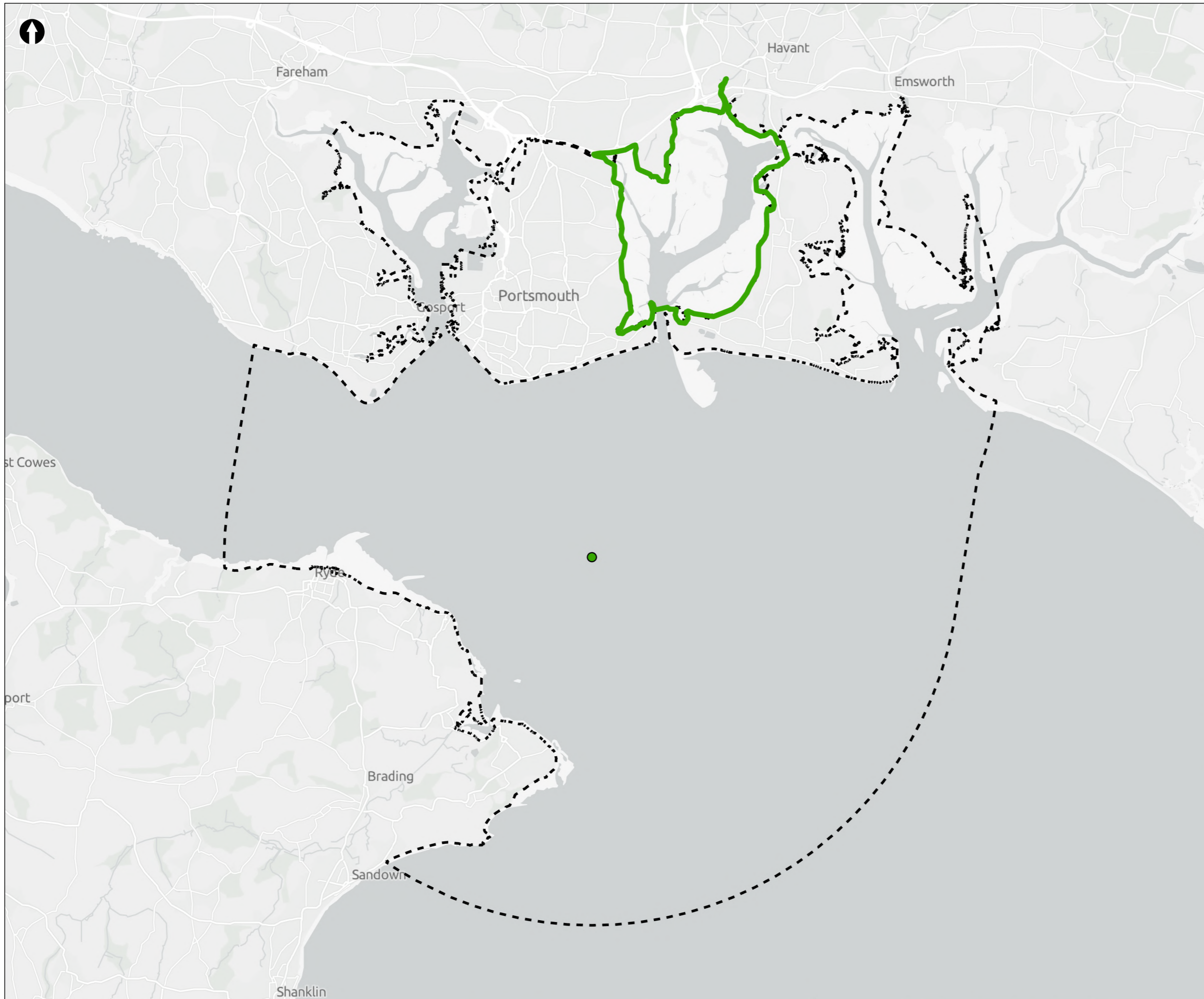
APFP REGULATION: 5(2)(a)

May 2026

Version 0



from
**Southern
Water** 



— Study Area 1
 Study Area 2
Utilities
● Eastney Long Sea Outfall Discharge Point

Coordinate system: British National Grid; Datum: OSGB 1936
 Data sources: © Crown copyright and database rights 2026 Ordnance Survey 0100031673. Sources: Esri, TomTom, Garmin, FAO, NOAA, USGS, © OpenStreetMap contributors, and the GIS User Community, Contains OS data © Crown Copyright and database right 2025. Contains data from OS Zoomstack

PROJECT TITLE
 Hampshire Water Transfer and Water Recycling Project




Figure 9.1
 Marine Ecology Study Areas 1 and 2

Drawn DL	GIS Checked MW	Checked MP	Approved AK
Scale at A3 1:100,000	Status Final	Revision 05	Security STD

